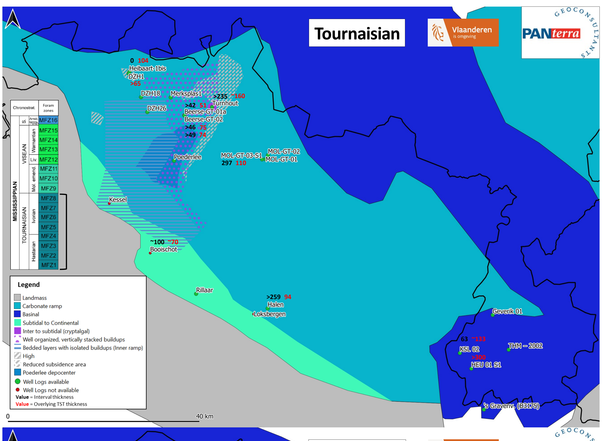
Tournaisian
Vlaanderen
PANterra
GEOCONSULTANTS
Chronostratigraphy
Forum zones
Chronostratigraphy
Lithostratigraphy
Forum zones
MISSISSIPPIAN
TOURNAISIAN
VISEAN
Tournaisian
Hekelgem
Vaalbeek
Kinderdijk
Ivoz-Ramet
Waulsort
Hastière
Avesnes
Frasnes
Tournai
Ellezelles
Ronse
Kortrijk
Ieper
Poperinge
Veurne
Nieuwpoort
Oostende
Brugge
Knokke
Zeebrugge
Gent
Aalter
Zelzate
Antwerpen
Mechelen
Leuven
Tienen
Hoeilaart
Ottignies
Wavre
Nivelles
Mons
Bergen
Charleroi
Thuin
Maubeuge
Valenciennes
Douai
Lille
Roubaix
Tourcoing
Mouscron
Legend
Landmass
Carbonate ramp
Basinal
Subtidal to Continental
Inter to subtidal (cryptalgal)
Well organized, vertically stacked buildups
Bedded layers with isolated buildups (Inner ramp)
High
Reduced subsidence area
Poederlee depocenter
Well Logs available
Well Logs not available
Value = Interval thickness
Value = Overlying TST thickness
0
40 km

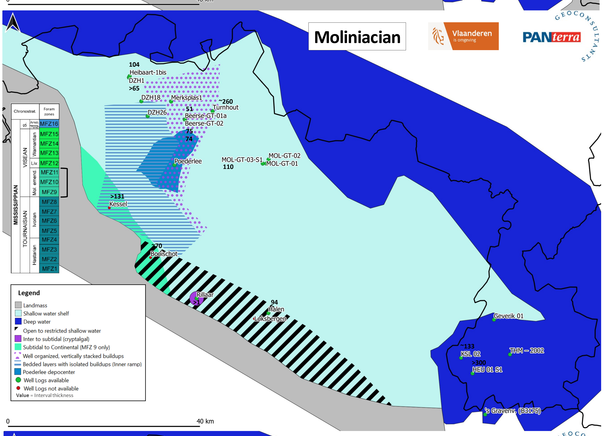
Moliniacian
Vlaanderen
PANterra
GEOCONSULTANTS
Chronostratigraphy
Forum zones
Chronostratigraphy
Lithostratigraphy
Forum zones
MISSISSIPPIAN
TOURNAISIAN
VISEAN
Tournaisian
Hekelgem
Vaalbeek
Kinderdijk
Ivoz-Ramet
Waulsort
Hastière
Avesnes
Frasnes
Tournai
Ellezelles
Ronse
Kortrijk
Ieper
Poperinge
Veurne
Nieuwpoort
Oostende
Brugge
Knokke
Zeebrugge
Gent
Aalter
Zelzate
Antwerpen
Mechelen
Leuven
Tienen
Hoeilaart
Ottignies
Wavre
Nivelles
Mons
Bergen
Charleroi
Thuin
Maubeuge
Valenciennes
Douai
Lille
Roubaix
Tourcoing
Mouscron
Legend
Landmass
Shallow water shelf
Deep water
Open to restricted shallow water
Inter to subtidal (cryptalgal)
Subtidal to Continental (MFZ 9 only)
Well organized, vertically stacked buildups
Bedded layers with isolated buildups (Inner ramp)
Poederlee depocenter
Well Logs available
Well Logs not available
Value = Interval thickness
0
40 km

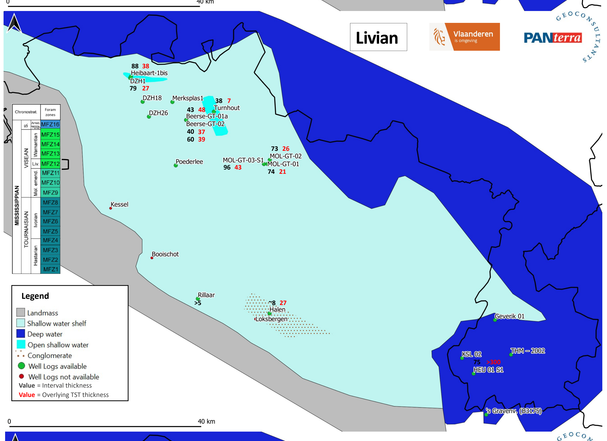
Livian
Vlaanderen
PANterra
GEOCONSULTANTS
Chronostratigraphy
Forum zones
Chronostratigraphy
Lithostratigraphy
Forum zones
MISSISSIPPIAN
TOURNAISIAN
VISEAN
Tournaisian
Hekelgem
Vaalbeek
Kinderdijk
Ivoz-Ramet
Waulsort
Hastière
Avesnes
Frasnes
Tournai
Ellezelles
Ronse
Kortrijk
Ieper
Poperinge
Veurne
Nieuwpoort
Oostende
Brugge
Knokke
Zeebrugge
Gent
Aalter
Zelzate
Antwerpen
Mechelen
Leuven
Tienen
Hoeilaart
Ottignies
Wavre
Nivelles
Mons
Bergen
Charleroi
Thuin
Maubeuge
Valenciennes
Douai
Lille
Roubaix
Tourcoing
Mouscron
Legend
Landmass
Shallow water shelf
Deep water
Open shallow water
Conglomerate
Well Logs available
Well Logs not available
Value = Interval thickness
Value = Overlying TST thickness
0
40 km

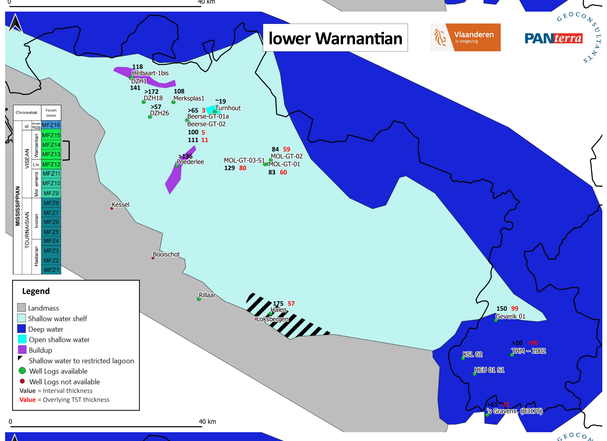
lower Warnantian
Vlaanderen
PANterra
GEOCONSULTANTS
Chronostratigraphy
Forum zones
Chronostratigraphy
Lithostratigraphy
Forum zones
MISSISSIPPIAN
TOURNAISIAN
VISEAN
Tournaisian
Hekelgem
Vaalbeek
Kinderdijk
Ivoz-Ramet
Waulsort
Hastière
Avesnes
Frasnes
Tournai
Ellezelles
Ronse
Kortrijk
Ieper
Poperinge
Veurne
Nieuwpoort
Oostende
Brugge
Knokke
Zeebrugge
Gent
Aalter
Zelzate
Antwerpen
Mechelen
Leuven
Tienen
Hoeilaart
Ottignies
Wavre
Nivelles
Mons
Bergen
Charleroi
Thuin
Maubeuge
Valenciennes
Douai
Lille
Roubaix
Tourcoing
Mouscron
Legend
Landmass
Shallow water shelf
Deep water
Open shallow water
Buildup
Shallow water to restricted lagoon
Well Logs available
Well Logs not available
Value = Interval thickness
Value = Overlying TST thickness
0
40 km

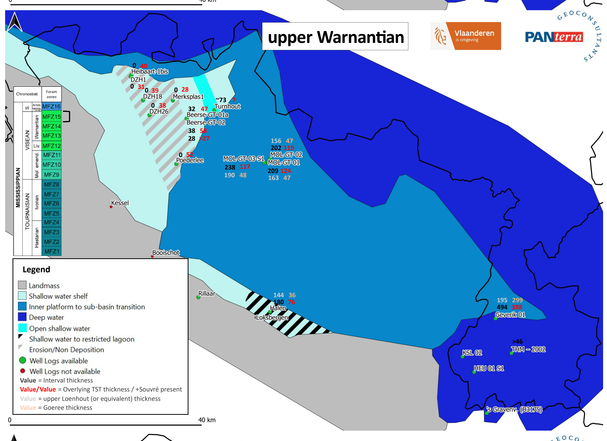
upper Warnantian
Vlaanderen
PANterra
GEOCONSULTANTS
Chronostratigraphy
Forum zones
Chronostratigraphy
Lithostratigraphy
Forum zones
MISSISSIPPIAN
TOURNAISIAN
VISEAN
Tournaisian
Hekelgem
Vaalbeek
Kinderdijk
Ivoz-Ramet
Waulsort
Hastière
Avesnes
Frasnes
Tournai
Ellezelles
Ronse
Kortrijk
Ieper
Poperinge
Veurne
Nieuwpoort
Oostende
Brugge
Knokke
Zeebrugge
Gent
Aalter
Zelzate
Antwerpen
Mechelen
Leuven
Tienen
Hoeilaart
Ottignies
Wavre
Nivelles
Mons
Bergen
Charleroi
Thuin
Maubeuge
Valenciennes
Douai
Lille
Roubaix
Tourcoing
Mouscron
Legend
Landmass
Shallow water shelf
Inner platform to sub-basin transition
Deep water
Open shallow water
Shallow water to restricted lagoon
Erosion/Non Deposition
Well Logs available
Well Logs not available
Value = Interval thickness
Value/Value = Overlying TST thickness / +Souvré present
Value = upper Loenhout (or equivalent) thickness
Value = Goeree thickness
0
40 km

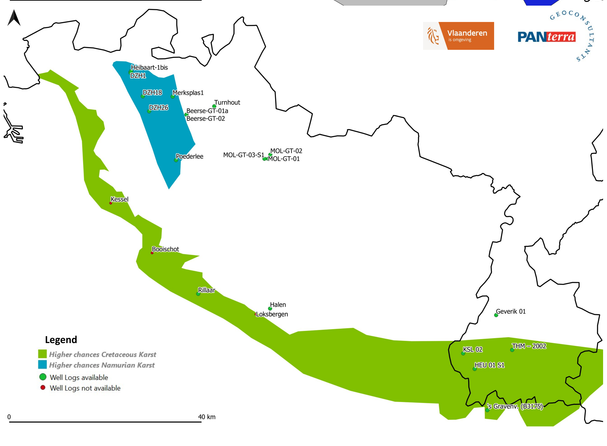
Vlaanderen
PANterra
GEOCONSULTANTS
Legend
Higher chances Cretaceous Karst
Higher chances Namurian Karst
Well Logs available
Well Logs not available
0
40 km